































Priest Point Park


scale 1:7,500
contours 5 m

- ### Legend
-  Paved road or area
 -  Large gravel or dirt road
 -  Vehicle track
 -  Major trail
 -  Small trail
 -  Indistinct trail
 -  Contour line
 -  Form line
 -  Earth bank, cliff: crossable, uncrossable
 -  Stream, intermittent or seasonal stream
 -  Narrow marsh, dry ditch
 -  Fence: crossable, uncrossable
 -  Pipeline
 -  Open land, rough open land
 -  Open, rough open with scattered trees
 -  Vegetation: runnable forest, slow running
 -  Vegetation: difficult to run, difficult to walk
 -  Low undergrowth: slow run, difficult to run
 -  Distinct vegetation boundary
 -  Water, pool
 -  Tidelands, uncrossable marsh
 -  Crossable marsh, less distinct marsh
 -  Spring, water hole
 -  Rootstock, stump
 -  Pit, depression: large, small
 -  Bridge, knoll: large, small
 -  Flag pole, manmade object
 -  Building, ruin
 -  Boulder, stony ground
 -  Out of Bounds--settled area

This map is limited to personal, non-commercial use! If you wish to use this map for a group activity or to resell this map for any purpose, please obtain permission from Cascade Orienteering Club (info@cascadeoc.org). Please follow all applicable land use rules and stay out of the private property and other forbidden areas indicated on this map.

Basemap:
Gary McCausland, Nov. 1983
Fieldwork:
Nathan Tharp, 1991
Eric Bone, 2000, 2002
Cartography:
Gary McCausland, 1991
Debbie Newell, OCAD 2000
Eric Bone, 2000-02
Version 08Jan

scale in meters



**Cascade
Orienteering
Club**
www.cascadeoc.org

